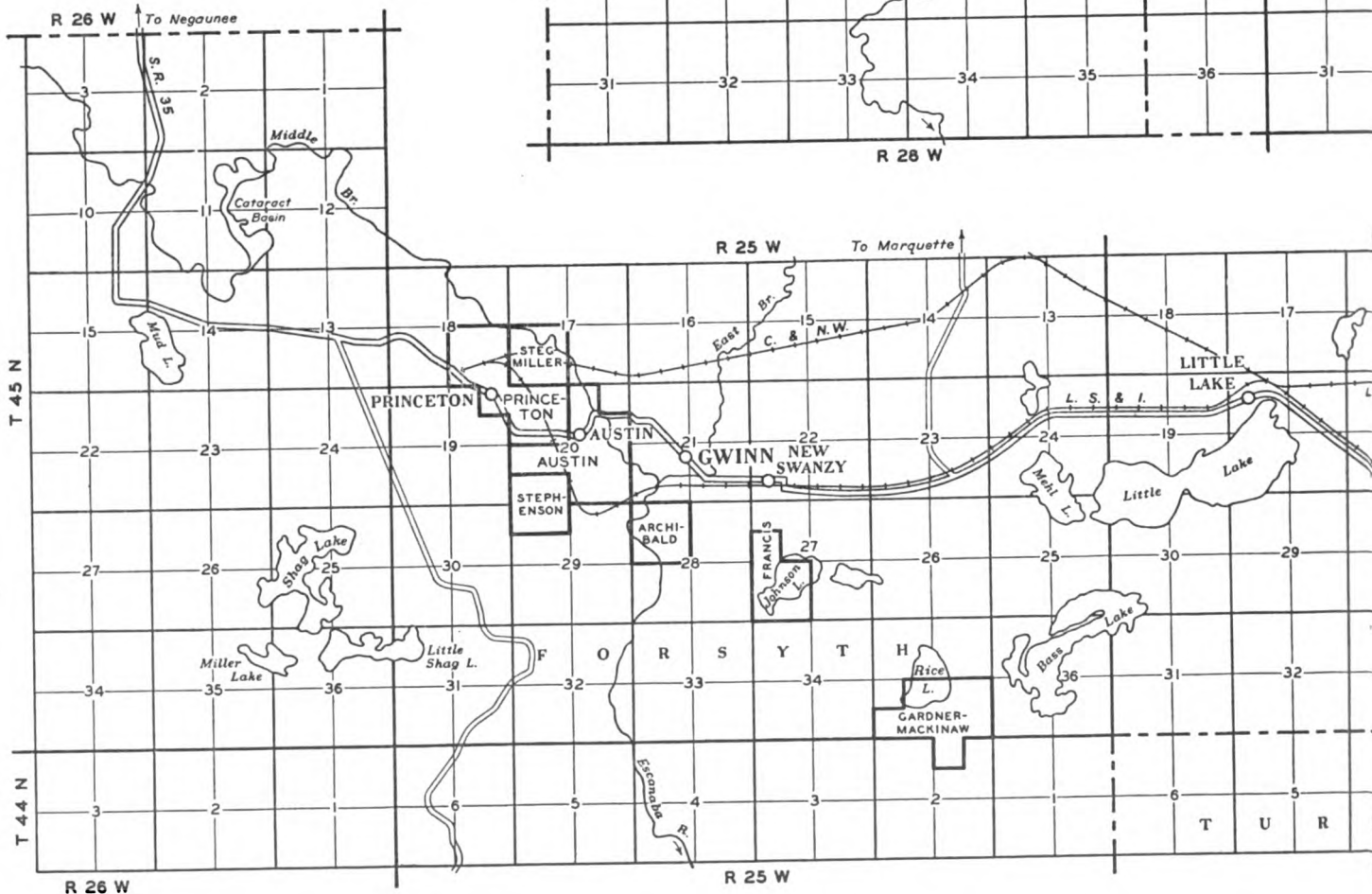
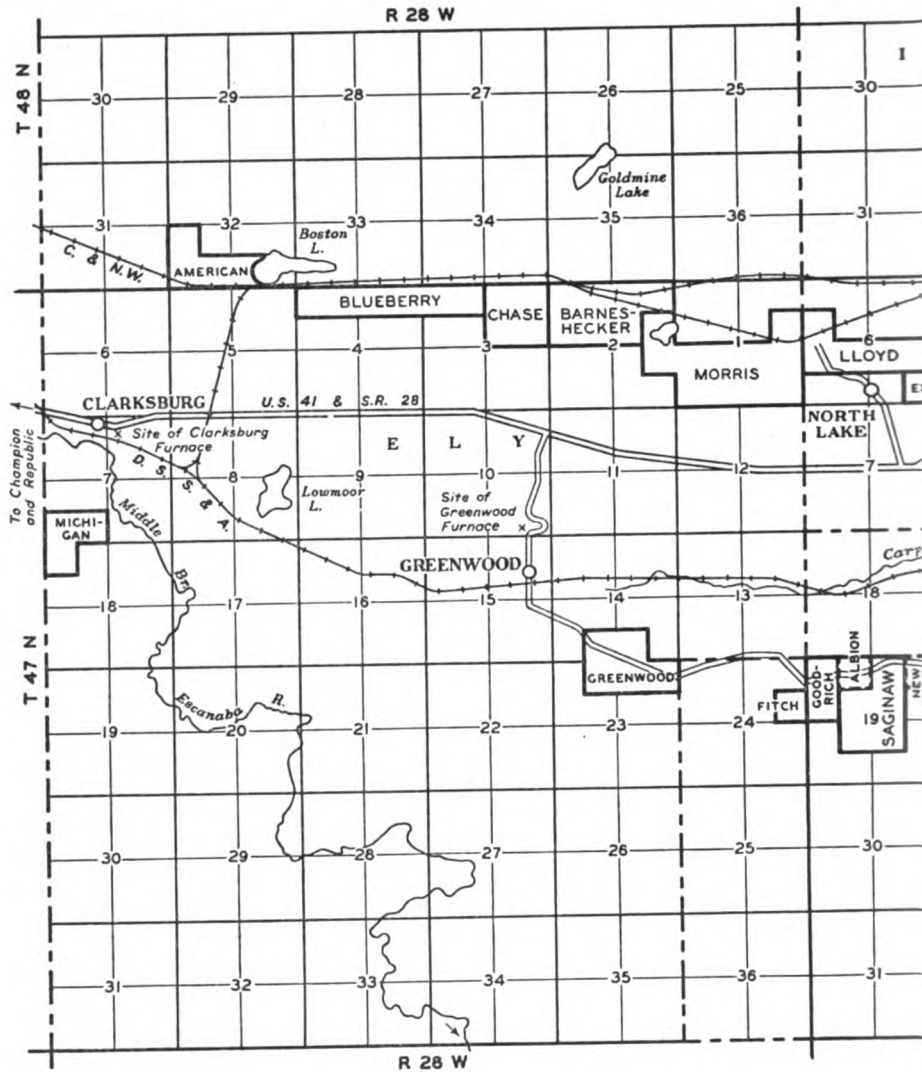
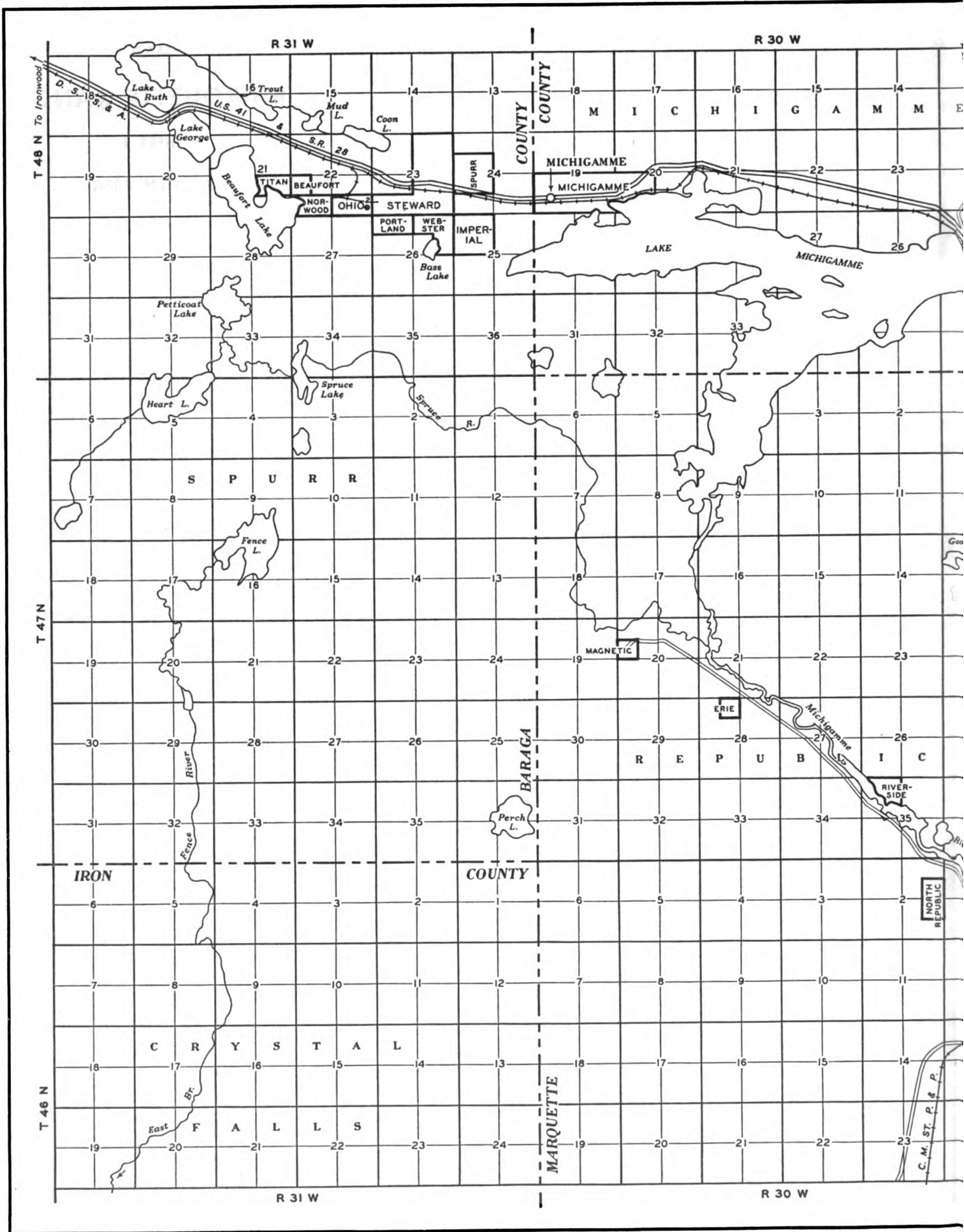


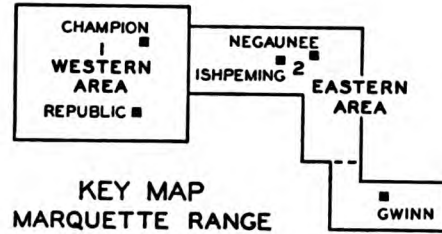
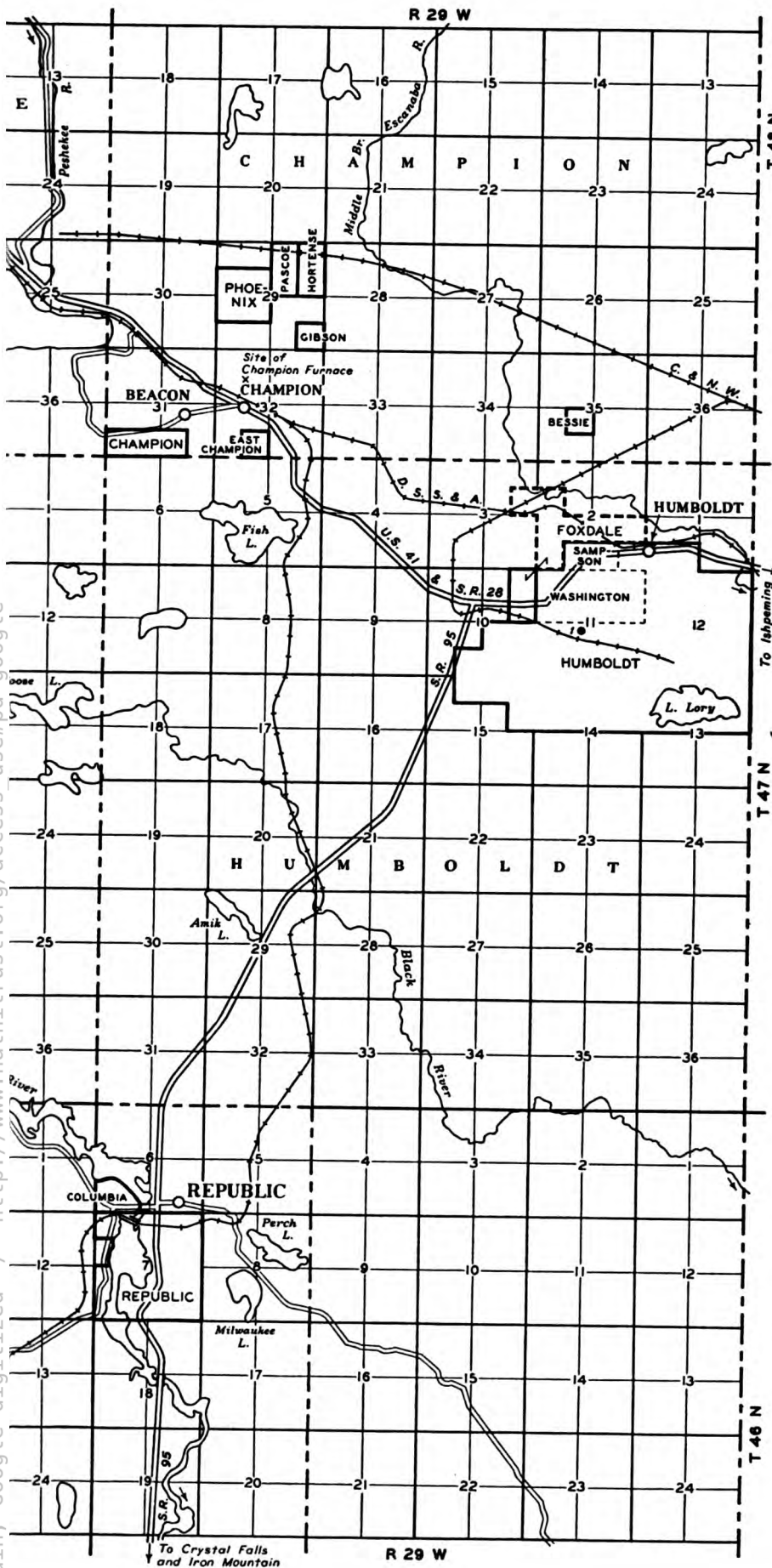
- KEY TO LETTERS**
- | | |
|-----------------------|---------------------|
| A BREITUNG-HEMATITE | LAKE SUPERIOR GROUP |
| B BUNKER HILL | A HARD ORE |
| C LUCKY STAR | B HEMATITE |
| D MANGANESE | C HOLMES |
| E PENDILL | D SECTION 16 |
| F SUNDRY PARCEL NO. 1 | E SECTION 21 |
| | REGENT GROUP |
| | A BLUE |
| | B PRINCE OF WALES |
| | C QUEEN |

- BENEFICIATION PLANTS**
- I RICHMOND (CR.)



Generated on 2021-02-27 20:45 GMT / https://hdl.handle.net/2021/wu.89083902320
Public Domain, Google-digitized / http://www.hathitrust.org/access_use#pd-google





BENEFICIATION PLANTS
 1 HUMBOLDT (JASPER CONCEN)
 2 OHIO (HI-D)

LAKE SUPERIOR IRON ORE ASSOCIATION
 MAP OF THE
WESTERN AREA
MARQUETTE IRON RANGE
 MARQUETTE AND BARAGA
 COUNTIES, MICHIGAN
 SHOWING LOCATION OF
 MINING PROPERTIES

□ PROPERTY WITH SHIPMENT RECORD □ PROPERTY WITHOUT SHIPMENT RECORD

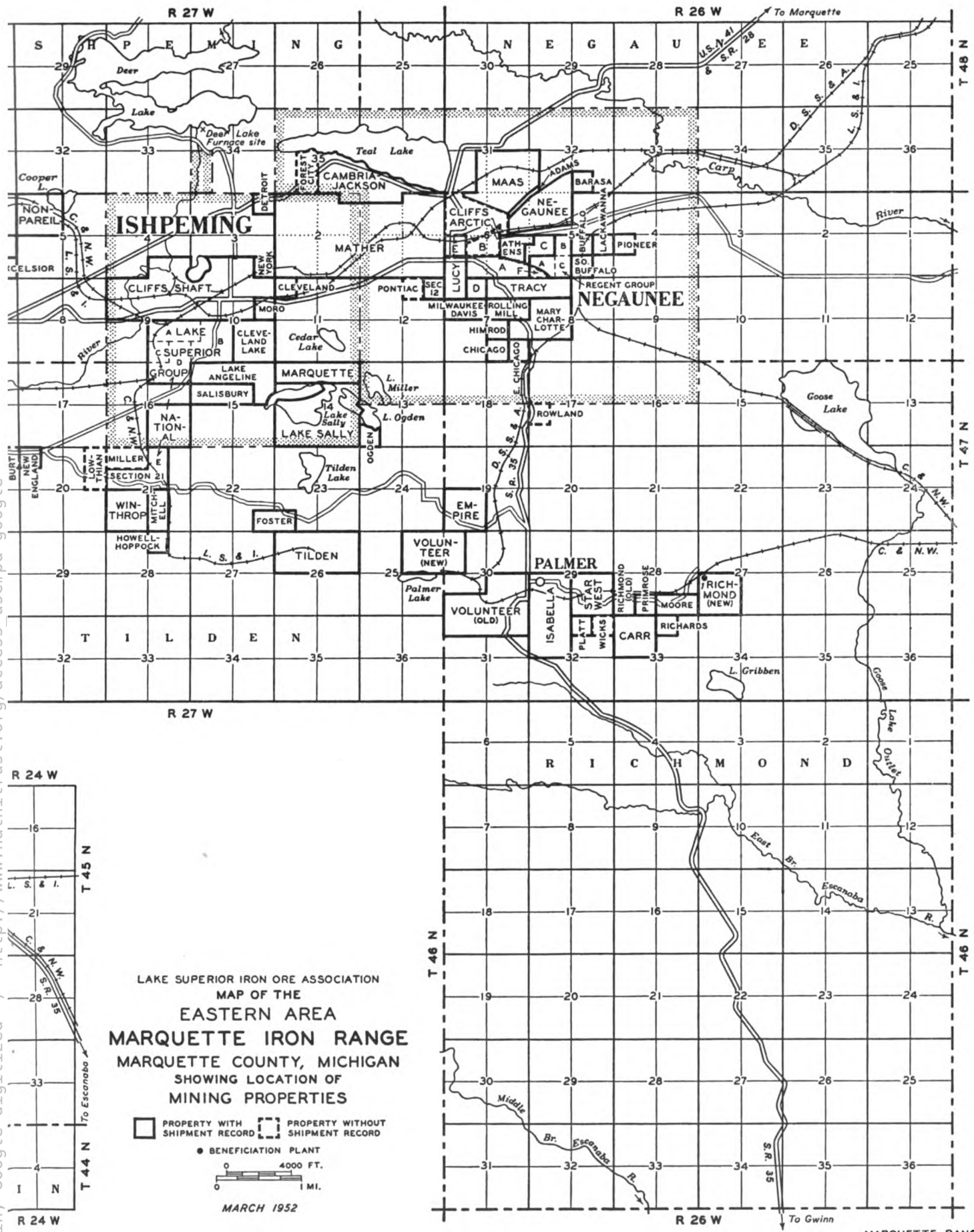
● BENEFICIATION PLANT
 0 4000 FT.
 0 1 MI.

MARCH 1952

MARQUETTE RANGE
 SHEET 1 OF 2

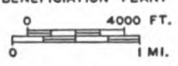
Generated on 2021-02-27 20:45 GMT / https://hdl.handle.net/2021/wu.89083902320
 Public Domain, Google-digitized / http://www.hathitrust.org/access_use#pd-google

Generated on 2021-02-27 20:46 GMT / https://hdl.handle.net/2021/wu.89083902320
Public Domain, Google-digitized / http://www.hathitrust.org/access_use#pd-google



LAKE SUPERIOR IRON ORE ASSOCIATION
MAP OF THE
EASTERN AREA
MARQUETTE IRON RANGE
MARQUETTE COUNTY, MICHIGAN
SHOWING LOCATION OF
MINING PROPERTIES

□ PROPERTY WITH SHIPMENT RECORD □ PROPERTY WITHOUT SHIPMENT RECORD
● BENEFICIATION PLANT



MARCH 1952